
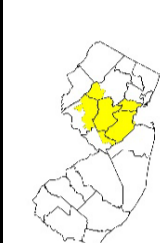
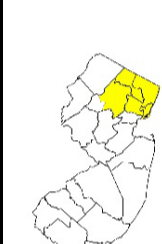


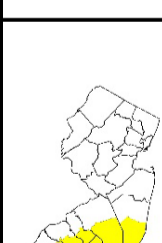


NEW JERSEY Regional Drinking-Water-Supply Indicators & Declared Water-Supply Status	October 20, 2024
--	-------------------------

Region		Drinking-Water-Supply Indicator						Water-Supply Status			
		Status	90-day precipitation	90-day stream-flow	N.J. reservoirs	Del. R. reservoirs	Unconf ground water				
North-west		Near or above normal	○	● 6	Not a significant region-wide water resource.	●	○	Normal	1		
		Moderately dry	● 1	○		○	○	Watch			
		Severely dry	○	○		○	● 2	Warning			
		Extremely dry	○	○		○	○	Emergency			
Central		Near or above normal	○	○	Not a significant region-wide water resource.	●	○	Normal	1		
		Moderately dry	○	● 10		● 3	○	Watch			
		Severely dry	● 0	○		○	○	● 2		Warning	
		Extremely dry	○	○		○	○	○		Emergency	
North-east		Near or above normal	○	● 8	Not a significant region-wide water resource.	Not a significant region-wide water resource.	○	Normal	1		
		Moderately dry	● 1	○			● 0	○		Watch	
		Severely dry	○	○			○	○		● 4	Warning
		Extremely dry	○	○			○	○		○	Emergency
South-west		Near or above normal	○	○	Not a significant region-wide water resource.	●	○	Normal	1		
		Moderately dry	○	○		○	○	Watch			
		Severely dry	● 0	○		○	○	● 2		Warning	
		Extremely dry	○	● 2		○	○	○		Emergency	
Coastal North		Near or above normal	● 10	○	Not a significant region-wide water resource.	Not a significant region-wide water resource.	○	Normal	1		
		Moderately dry	○	○			○	○		Watch	
		Severely dry	○	○			● 0	○		● 2	Warning
		Extremely dry	○	● 3			○	○		○	Emergency
Coastal South		Near or above normal	○	○	Not a significant region-wide water resource.	Not a significant region-wide water resource.	○	Normal	1		
		Moderately dry	○	○			○	○		Watch	
		Severely dry	● 1	○			○	○		● 1	Warning
		Extremely dry	○	● 1			○	○		○	Emergency

The number in each colored dot is the number of weeks the specific indicator in that region has been in that status. For indicators which changed status this evaluation cycle the arrow indicates the direction of change; it points from the previous status to the current. A water drop (●) means the indicator has been green for more than a year.

Subject to revision and update. This summary shows regional drinking-water-supply indicators for New Jersey with the most up-to-date available data, which is not always the date indicated on top of page. Note that data availability can lag one or more days depending on the data source and information here may vary temporarily and differ slightly from other summary reports. Local water-supply conditions may vary. Water-supply status is based on professional judgment of water-supply characteristics and indicators in each region. Indicators are shown only for those water resources significant for each region. The indicators are described at <https://www.nj.gov/dep/njgs/pricelst/ofreport/ofr04-2.pdf>.